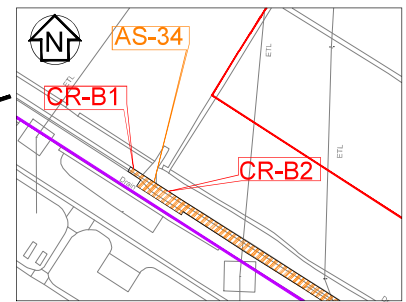
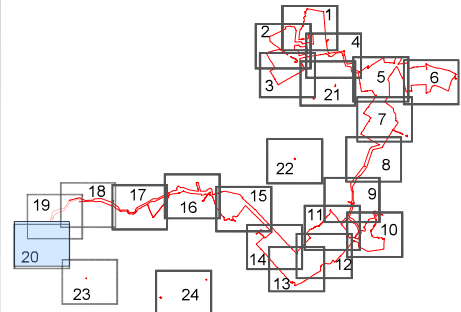
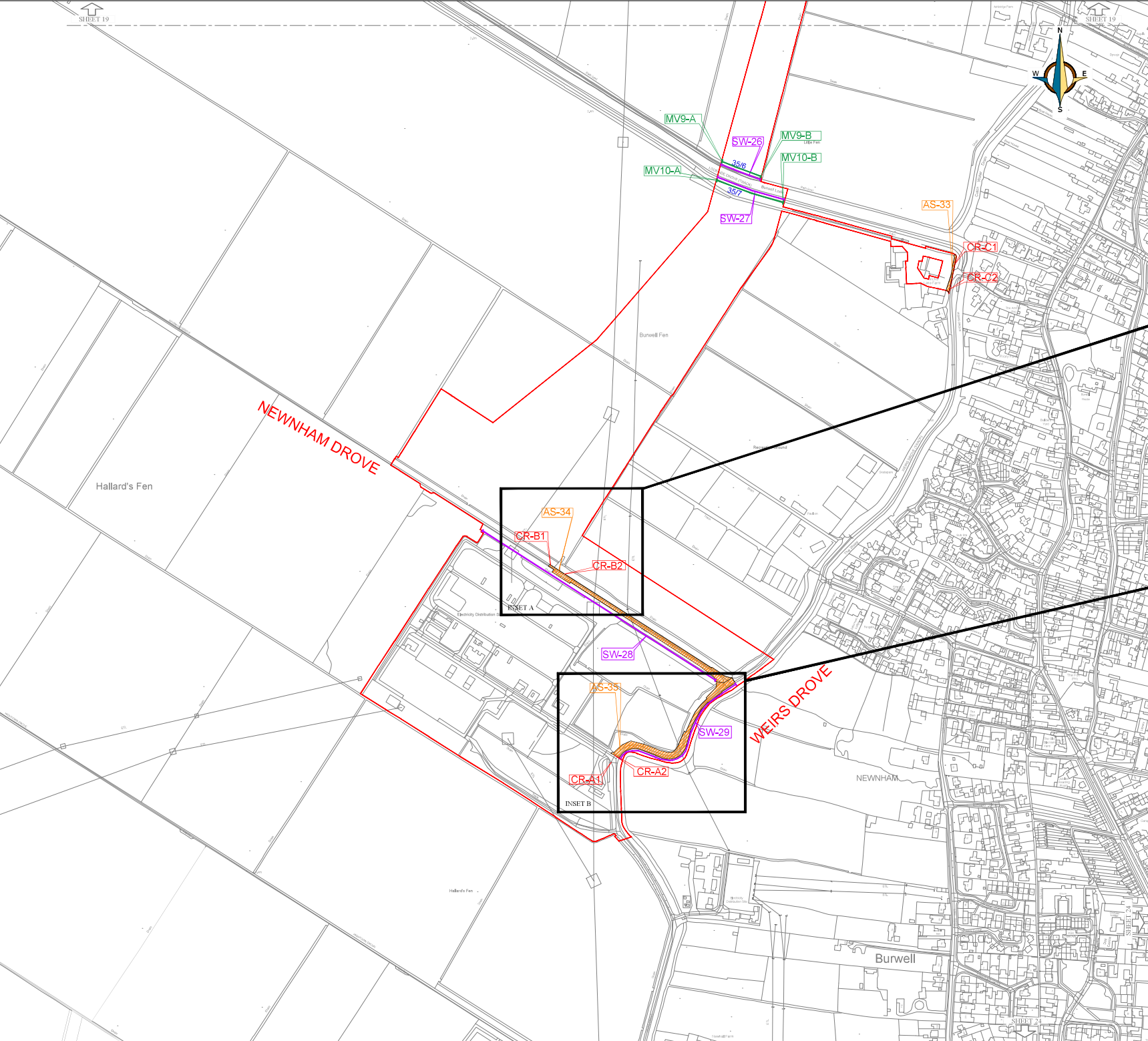
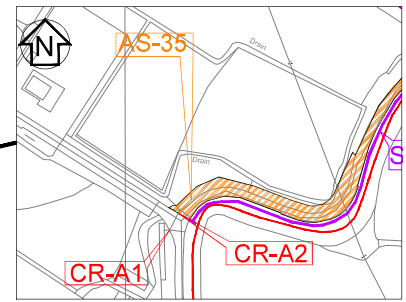


Appendix I Volume 2 plans

I.3 Access and Rights of Way



INSET A
Scale 1:1500



INSET B
Scale 1:1500

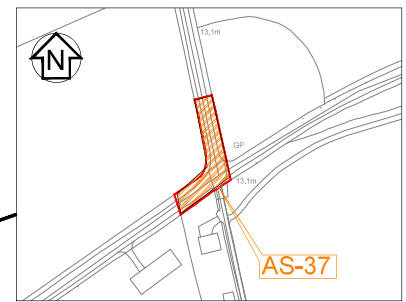
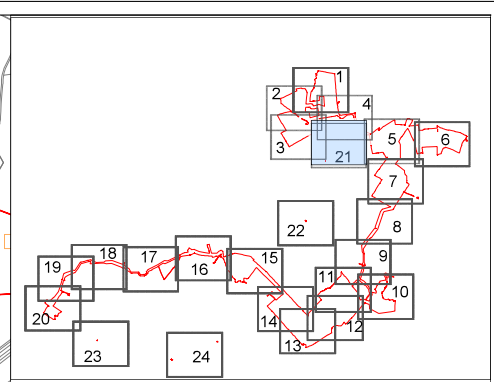
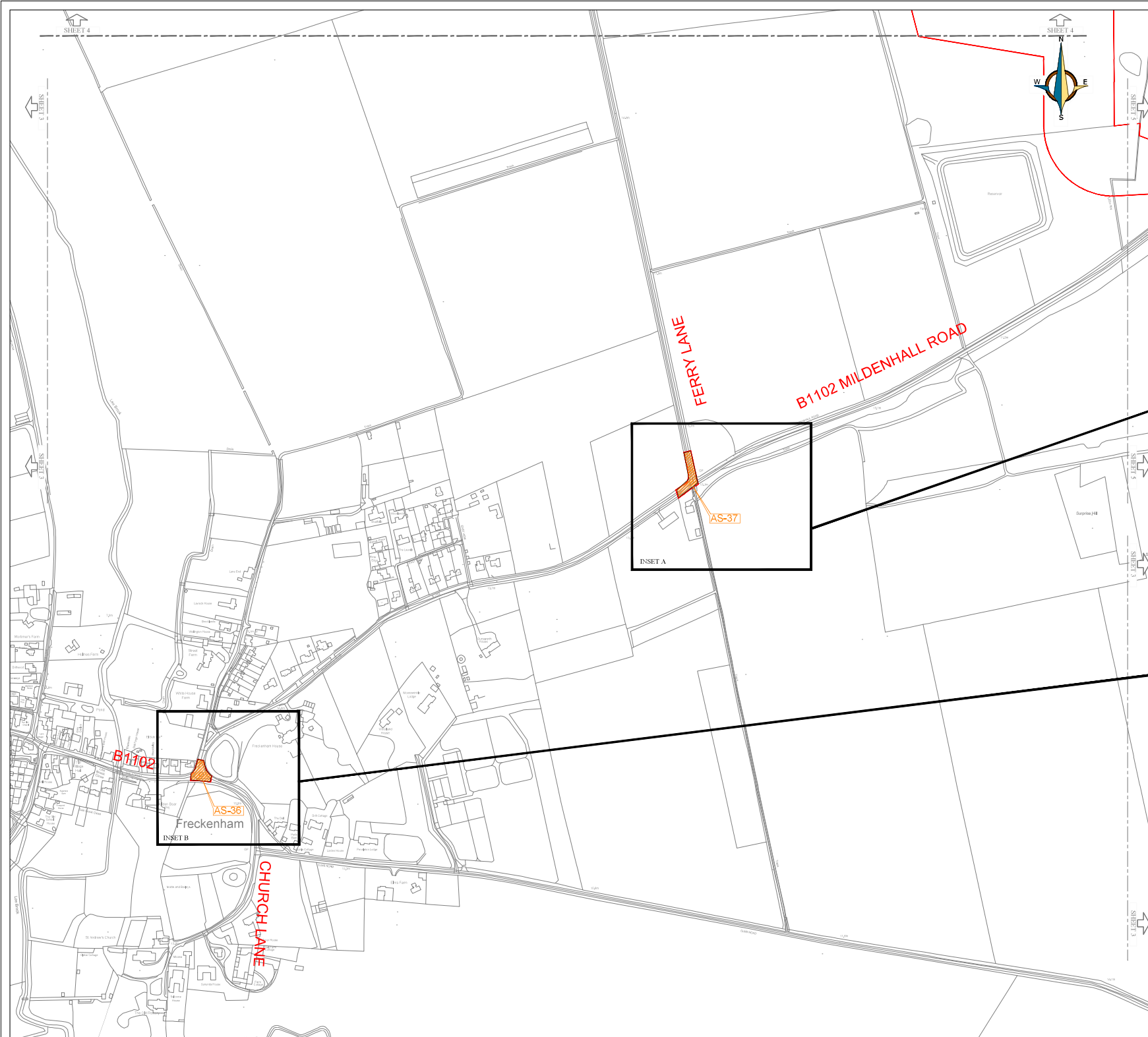
- THE ORDER LIMITS
- FORMATION OF A NEW ACCESS TO THE HIGHWAY OR ALTERATION OR IMPROVEMENT OF AN EXISTING ACCESS TO THE HIGHWAY
- ALTERATION OF STREETS
- STREET WORKS
- AUTHORIZATION OF USE OF MOTOR VEHICLES OVER PUBLIC RIGHTS OF WAY

- NOTES:
- The Access and Rights of Way Plans should be read in conjunction with the Development Consent Order and the documents to be verified under it, in particular articles 8, 9, 10, 11 and 12 of, and Schedules 4, 5, 6 and 7 to, the Development Consent Order.
 - For information relating to the proposed temporary closure of roads and public rights of way, please see the Traffic Regulation Measures Plans + Temporary Road Closures.
 - The purple lines denoting street works and the green lines denoting the authorization of the use of motor vehicles over public rights of way are located either along the centreline of the street or public right of way to which they relate, or adjacent to it.

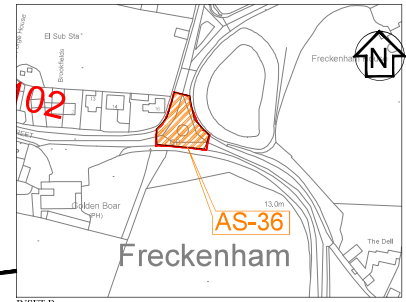
Rev. 2	06/07/2022	Changes Application (July 2022)
Rev. 1	16/12/2021	Section 55 Acceptance of application amendment
Rev. 0	19/11/2021	



PROJECT:	SUNNICA ENERGY FARM DEVELOPMENT CONSENT ORDER (DCO)		
COMPANY:	PS RENEWABLES		
LAYOUT:	IP (APFP) REGULATION 5(2) (K) - ACCESS AND RIGHTS OF WAY PLANS SHEET 20 OF 24 Document Reference 2.3		
DESIGNED BY:	Simon Smith	DATE:	06/07/2022
CHECKED BY:	Neville Jones - Lewis Pisco	SCALE:	1:2,500
APPROVED BY:	David Grier	REV:	A1



INSET A
Scale 1:1500



INSET B
Scale 1:1500

- THE ORDER LIMITS
- FORMATION OF A NEW ACCESS TO THE HIGHWAY OR ALTERATION OR IMPROVEMENT OF AN EXISTING ACCESS TO THE HIGHWAY
- ALTERATION OF STREETS
- STREET WORKS
- AUTHORISATION OF USE OF MOTOR VEHICLES OVER PUBLIC RIGHTS OF WAY

NOTES:

- The Access and Rights of Way Plans should be read in conjunction with the Development Consent Order and the documents to be certified under 4. In particular articles 8, 9, 10, 11 and 12 of, and Schedules 4, 5, 6 and 7 to the Development Consent Order.
- For information relating to the proposed temporary closure of roads and public rights of way, please see the Traffic Regulation Measures Plans - Temporary Road Closures.
- The purple lines denoting street works and the green lines denoting the authorisation of the use of motor vehicles over public rights of way are located either along the centreline of the street or public right of way to which they relate, or adjacent to it.

Rev. 2	06/07/2022	Changes Application (July 2022)
Rev. 1	16/12/2021	Section 55 Acceptance of application amendment
Rev. 0	19/11/2021	



PROJECT:	SUNNICA ENERGY FARM DEVELOPMENT CONSENT ORDER (DCO)		
COMPANY:	PS RENEWABLES		
LAYOUT:	IP (APPE) REGULATION 5(2) (K) - ACCESS AND RIGHTS OF WAY PLANS SHEET 21 OF 24 Document Reference 2.3		
DRAWN BY:	Seán Doherty	DATE:	06/07/2022
CHECKED BY:	Neville Jones - Lead Planner	SCALE:	1:2,500
DATE:	19/11/2021	BY:	AD